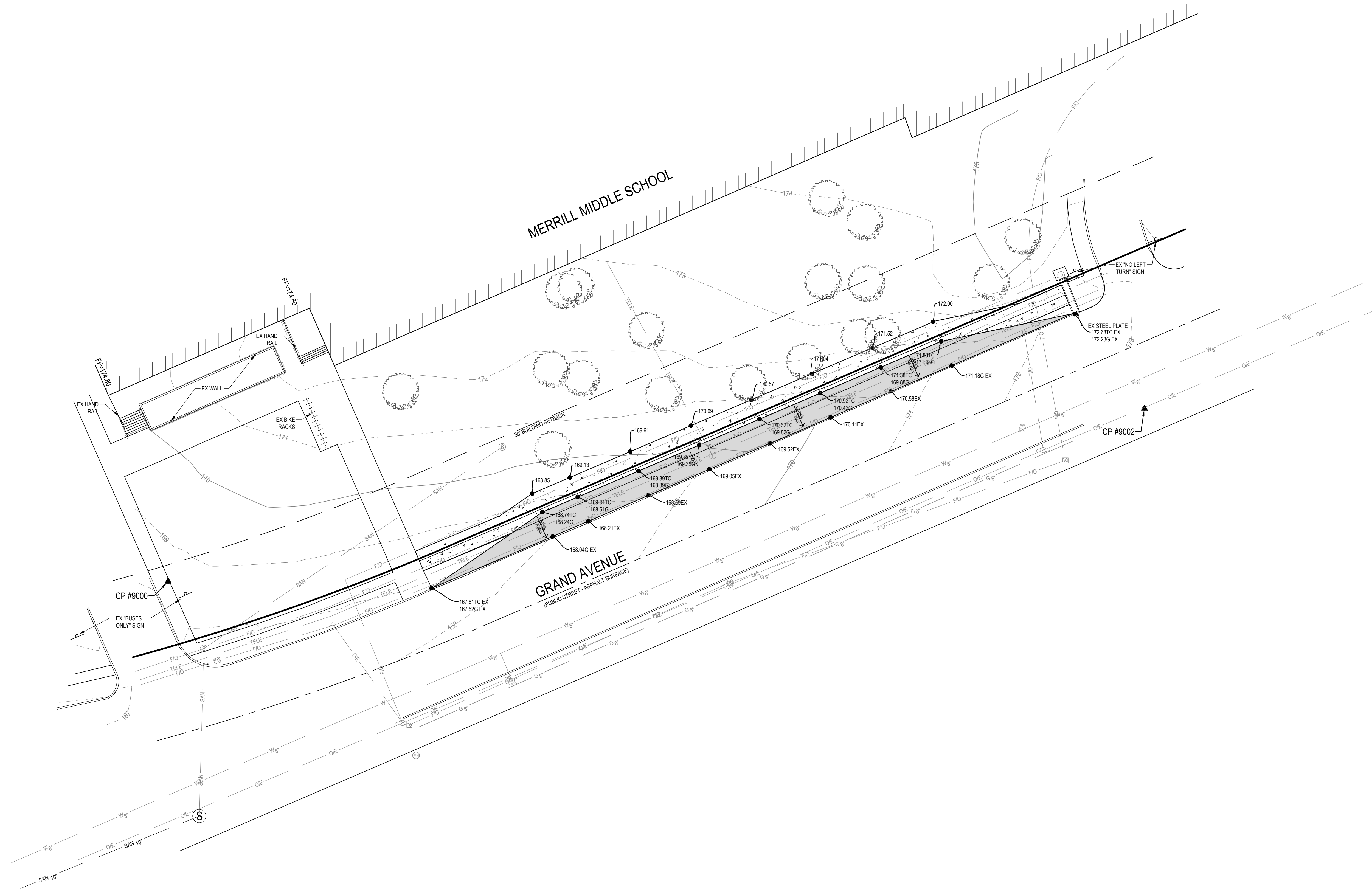


PRELIMINARY- NOT FOR CONSTRUCTION

TOPSOIL NOTES:

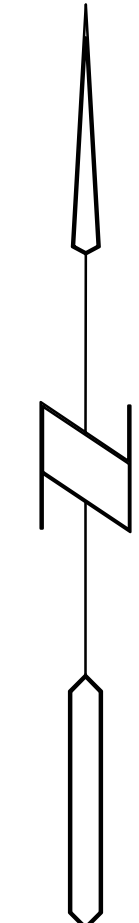
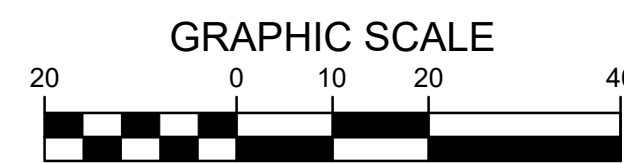
1. STRIP AND STOCKPILE THE TOP 8" OF SOIL ON ALL DISTURBED AREAS.
2. RESPREAD TOPSOIL TO A MINIMUM DEPTH OF 8" ON ALL GREEN (NON PAVED) AREAS. IMPORT TOPSOIL AS NECESSARY TO ACHIEVE A MINIMUM DEPTH OF 6".
3. **TOPSOIL SHALL BE FREE OF ALL ROCK AND DEBRIS LARGER THAN 3/4" IN SIZE.**
4. TOPSOIL IS DEFINED AS: FERTILE, FRIABLE LOAM, CAPABLE OF SUSTAINING VIGOROUS PLANT GROWTH; FROM WELL DRAINED SITE FREE FROM FLOODING, NOT IN FROZEN OR MUDDY CONDITIONS, REASONABLE FREE FROM SUBSOIL, CLAY LUMPS, ROOTS, GRASS, WEEDS, STONES LARGER THAN 3/4 INCH IN DIAMETER, AND FOREIGN MATTER; ACIDITY RANGE (PH) OF 5.5 TO 7.5; CONTAINING MINIMUM 4 PERCENT AND MAXIMUM 20 PERCENT ORGANIC MATTER.
5. CONTRACTOR SHALL BE RESPONSIBLE FOR ENSURING ALL TOPSOIL REQUIREMENTS OF NPDES GENERAL PERMIT NO. 2 ARE MET.



GRADING LEGEND:

- EXISTING CONTOUR
- PROPOSED CONTOUR
- FINISHED GROUND ELEVATION
- TOP OF CURB ELEVATION
- GUTTER ELEVATION
- TOP OF WALL ELEVATION
- BOTTOM OF WALL ELEVATION
- EDGE OF WALK ELEVATION
- TOP OF STAIR ELEVATION
- BOTTOM OF STAIR ELEVATION

NOTE: WALL ELEVATIONS SHOWN ON PLAN ARE FINISHED GROUND GRADES AT THE TOP AND BOTTOM OF THE WALL.



Bishop Engineering
 "Planning Your Successful Development"
 3501 104th Street
 Des Moines, Iowa 50322-3825
 Phone: (515)276-0467 Fax: (515)276-0217
 Civil Engineering & Land Surveying Established 1959

**MERRILL MIDDLE SCHOOL
 5306 GRAND AVENUE
 BUS LANE PLAN**

| |
|-----------------------------|
| REFERENCE NUMBER: 130128 |
| DRAWN BY: |
| CHECKED BY: |
| REVISION DATE: |
| PROJECT NUMBER: 180408 |
| SHEET NUMBER: C2.1 |